

NAME:

- In the box, identify the scale of the map. Choose from:

**Local**

**National**

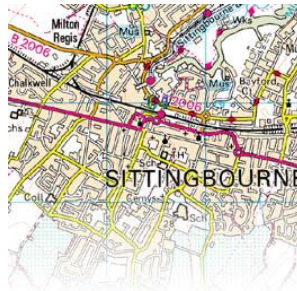
**International**

**Global**

Map of Europe



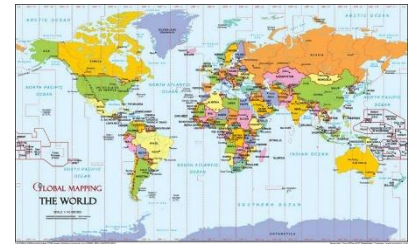
Street Map



Map of UK



World Map



## B1. I can name and locate the countries in the British Isles

- Using an atlas locate England on the national scale map – colour it in red and label it.
- Label the other countries in the United Kingdom



©www.ColorMeGood.com

- Label London on the map
- Label Staffordshire on the map

## B2. I can name and locate the 7 continents

Name the seven continents:

- 1.
- 2.
- 3.
- 4.
- 5.
- 6.
- 7.



## B3. I can name and locate the 5 oceans

Name the five oceans:

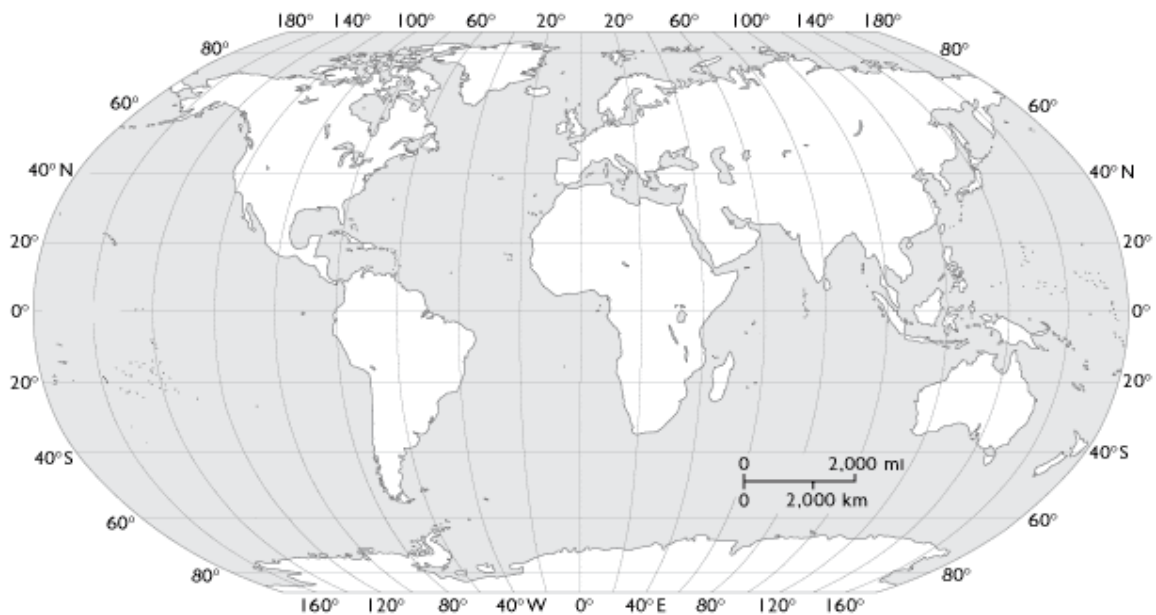
- 1.
- 2.
- 3.
- 4.
- 5.

**Draw the following lines of latitude on the map below.**

Equator at 0°

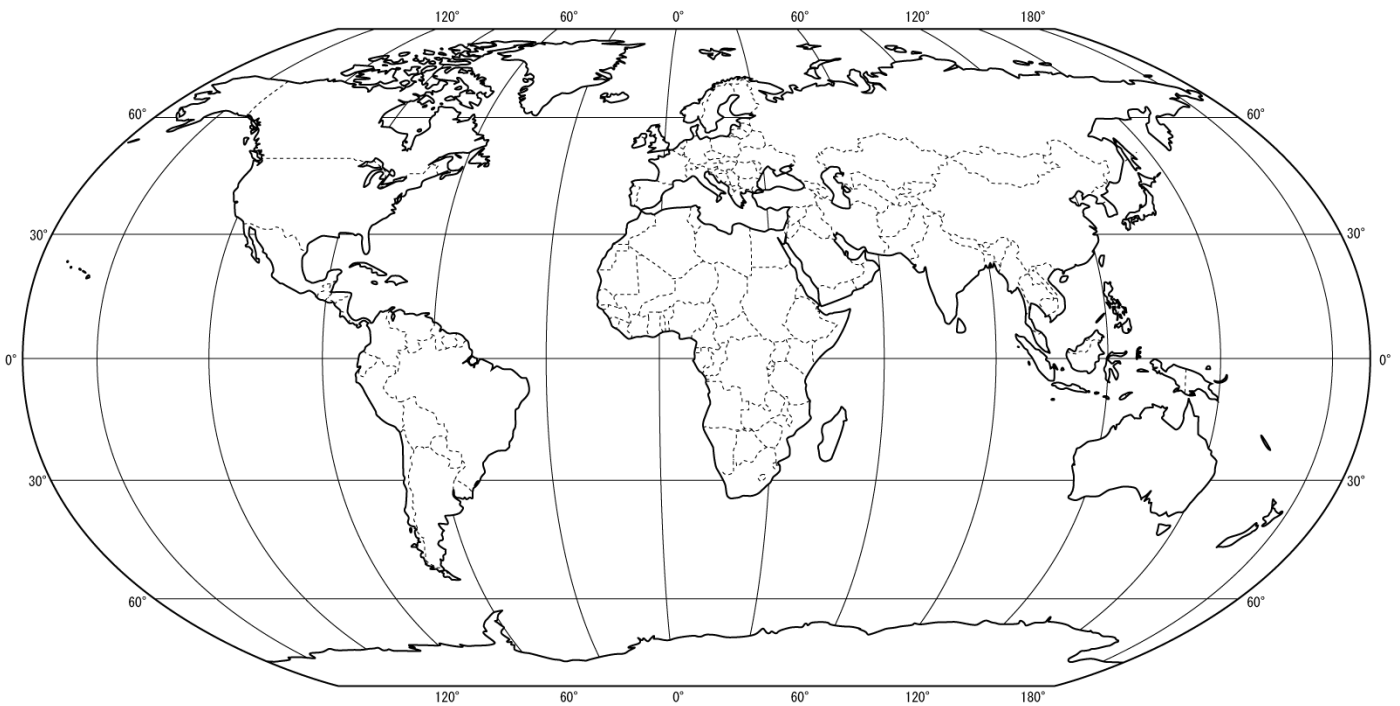
Tropic of Cancer 23.5° North

Tropic of Capricorn 23.5° South



Can you locate the Arctic Circle (66.5°) and the Antarctica Circle (66.5°).

- Complete the map without using an atlas – label the continents and the oceans.



#### **B4. I can name and locate the countries in Europe**

- Number each country and write the names in a key on a separate piece of paper.

Europe



**B5. I can locate these key countries on a world map –USA, Canada, Russia, Singapore, China, India, Brazil, Kenya, Indonesia, Nepal, Pakistan and Bangladesh.**

- On the map, colour in and label the countries named in B5. See the example for how you should present your labels.

**B6. I can identify the Arctic Circle, Amazon Rainforest and the Sahara Desert on a world map**

- On the map, circle and label the Arctic Circle, Amazon Rainforest and the Sahara Desert.

